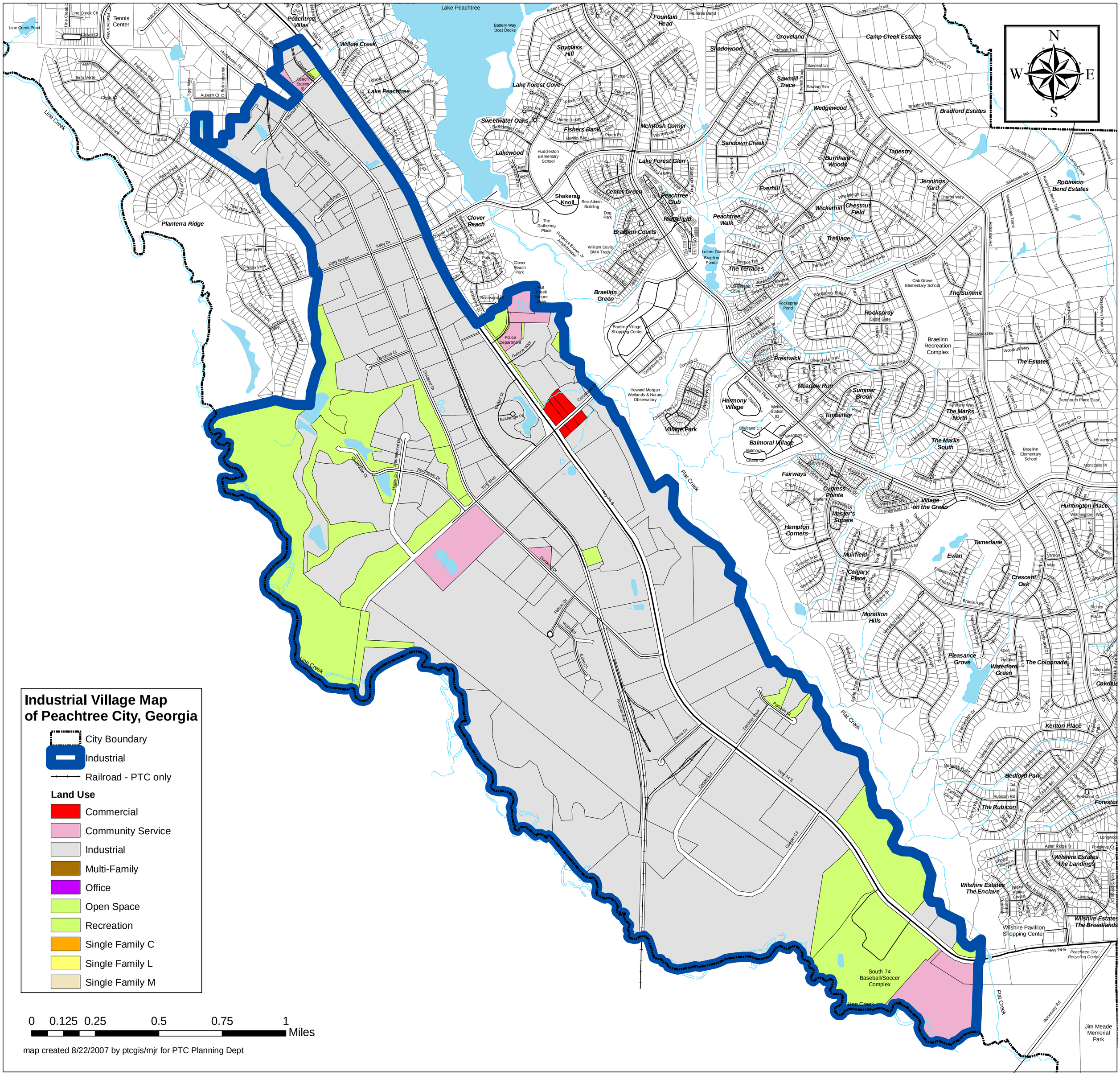
Industrial Village Map
of Peachtree City, Georgia
City Boundary
Industrial
Railroad - PTC only
Land Use
Commercial
Community Service
Industrial
Multi-Family
Office
Open Space
Recreation
Single Family C
Single Family L
Single Family M
0 0.125 0.25 0.5 0.75 1 Miles
map created 8/22/2007 by ptcgis/mjr for PTC Planning Dept
N
W
E
S
Lake Peachtree
Line Creek
Flat Creek
Tennis Center
Peachtree Villas
Willow Creek
Lake Forest Cove
Lake Peachtree
Sweetwater Oaks
Lakewood
Huddleston Elementary School
Spyglass Hill
Fountain Head
Fishers Bank
McIntosh Corner
Lake Forest Glen
Shakerag Knoll
Rec Admin Building
Dog Park
Center Green
Peachtree Club
Ridgefield
Braelinn Courts
Clover Reach
The Gathering Place
Frederick Brown Jr. Amphitheater
William Davis BMX Track
Clover Reach Park
Flat Creek Nature Area
Braelinn Green
Braelinn Village Shopping Center
Police Department
Planterra Ridge
Shadowood
Groveland
Sawmill Trace
Wedgewood
Sandown Creek
Burnham Woods
Camp Creek Estates
Bradford Estates
Tapestry
Jennings Yard
Robinson Bend Estates
Evehill
Wickerhill
Chestnut Field
Peachtree Walk
Treillage
The Terraces
Luther Glass Park
Braelinn Ponds
Oak Grove Elementary School
The Summit
Rockspray
Rockspray Pond
Braelinn Recreation Complex
The Estates
Prestwick
Meadow Run
Summer Brook
Harmony Village
Timberlay
The Marks North
The Marks South
Braelinn Elementary School
Howard Morgan Wetlands & Nature Observatory
Village Park
Balmoral Village
Fairways
Cypress Pointe
Village on the Green
Huntington Place
Master's Square
Hampton Corners
Tamerlane
Evian
Muirfield
Calgary Place
Crescent Oak
Morallion Hills
Pleasance Grove
Waterford Green
The Colonnades
Oakdale
Kenton Place
Bedford Park
The Rubicon
Wilshire Estates The Landings
Wilshire Estates The Enclave
Wilshire Estates The Broadlands
Wilshire Pavillion Shopping Center
Peachtree City Recycling Center
South 74 Baseball/Soccer Complex
Jim Meade Memorial Park

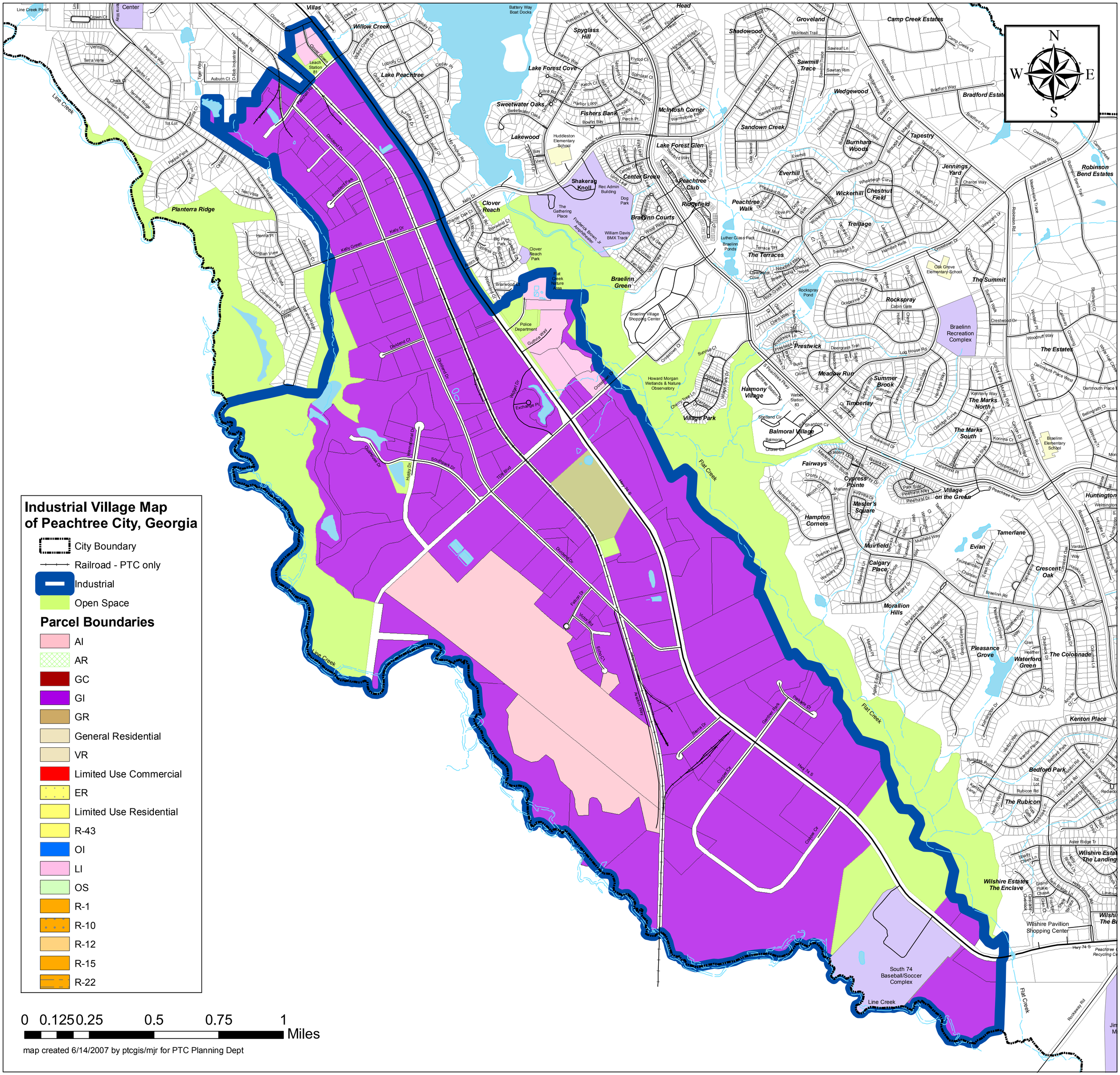
Industrial Village Map
of Peachtree City, Georgia
City Boundary
Railroad - PTC only
Industrial
Open Space
Parcel Boundaries
AI
AR
GC
GI
GR
General Residential
VR
Limited Use Commercial
ER
Limited Use Residential
R-43
OI
LI
OS
R-1
R-10
R-12
R-15
R-22
0 0.125 0.25 0.5 0.75 1
Miles
map created 6/14/2007 by ptcgis/mjr for PTC Planning Dept
N
S
E
W
Line Creek
Flat Creek
Planterra Ridge
Clover Reach
Braelinn Green
Braelinn Courts
Ridgefield
Peachtree Club
Center Green
Lake Forest Glen
McIntosh Corner
Lake Forest Cove
Sweetwater Oaks
Fishers Bank
Lakewood
Lake Peachtree
Willow Creek
Spyglass Hill
Shakerag Knoll
Sandown Creek
Shadowood
Groveland
Sawmill Trace
Wedgewood
Burnham Woods
Tapestry
Jennings Yard
Everhill
Wickerhill
Chestnut Field
Peachtree Walk
Treillage
The Terraces
Rockspray
The Summit
The Estates
Braelinn Recreation Complex
Prestwick
Meadow Run
Summer Brook
Timberlay
Harmony Village
Balmoral Village
Fairways
Cypress Pointe
Master's Square
Hampton Corners
Village on the Green
The Marks North
The Marks South
Tamerlane
Evian
Crescent Oak
Muirfield
Calgary Place
Morallion Hills
Pleasance Grove
Waterford Green
The Colonnades
Kenton Place
Bedford Park
The Rubicon
Wilshire Estates The Enclave
Wilshire Estates The Landing
Huntington
Robinson Bend Estates
Camp Creek Estates
Bradford Estates
Braelinn Village Shopping Center
Wilshire Pavillion Shopping Center
South 74 Baseball/Soccer Complex
Oak Grove Elementary School
Braelinn Elementary School
Huddleston Elementary School
Leach Station 81
Weber Station 83
Police Department
Clover Reach Park
Big Pine Park
Flat Creek Nature Area
Howard Morgan Wetlands & Nature Observatory
Frederick Brown Jr. Amphitheater
Rec Admin Building
Dog Park
The Gathering Place
William Davis BMX Track
Luther Glass Park
Braelinn Ponds
Rockspray Pond
Battery Way Boat Docks
Line Creek Pond
Hwy 74 S
S Peachtree Pkwy
Dividend Dr
Kelly Dr
Prospect Park
Huddleston Rd
Robinson Rd
Crosstown Dr
Log House Rd
Bradford Way
Camp Creek Ct
Creekside Way
Ebenezer Rd
Robinson Bend Trail
Meadowlark Trace
Sturbridge Ct
Woodruff Way
Dartmouth Place West
Bellingrath Ct
Braelinn Rd
Rockaway Rd
Flat Creek
Line Creek

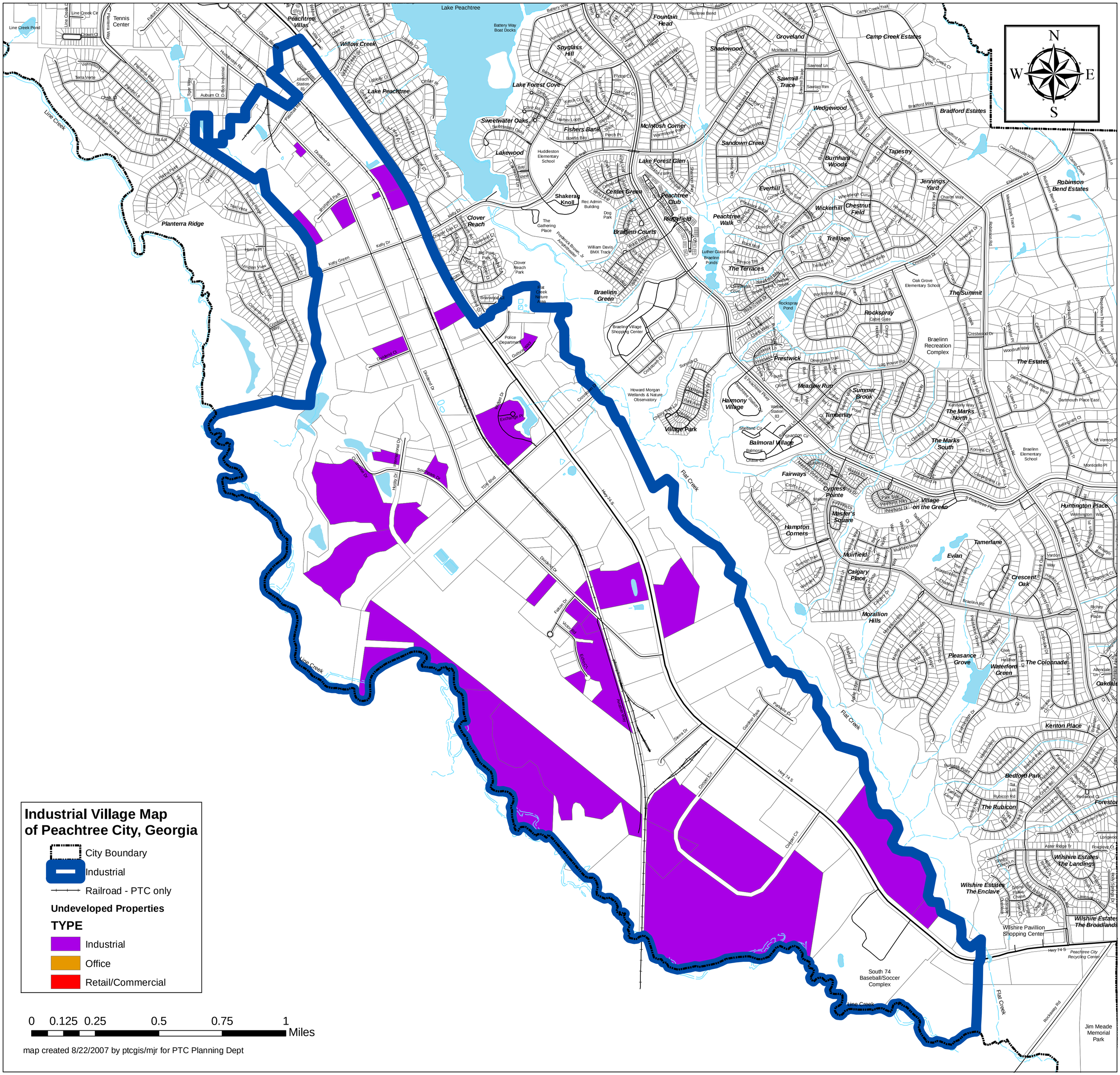

map created 8/22/2007 by ptcgis/mjr for PTC Planning Dept